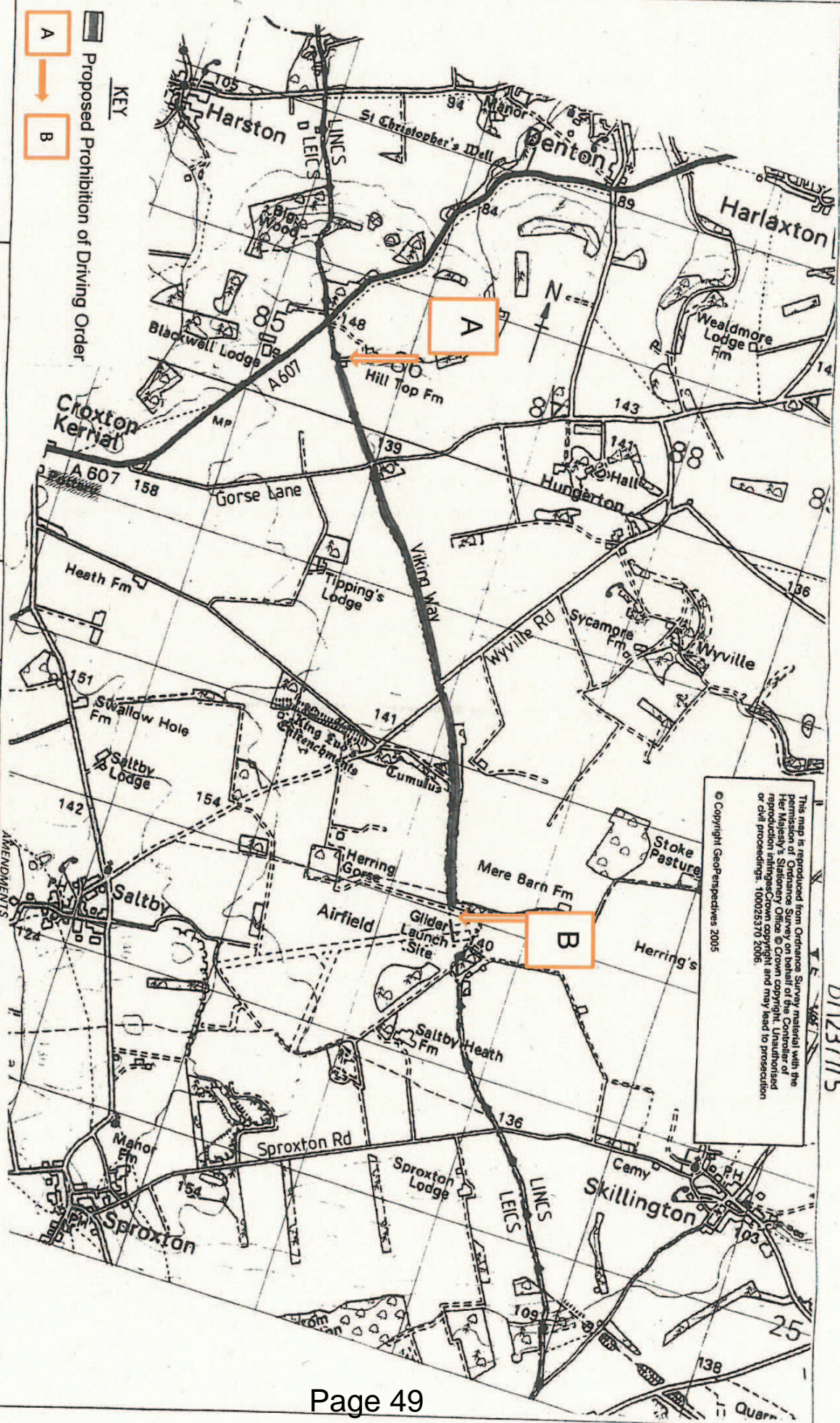




D/1237715

This map is reproduced from Ordnance Survey material with the permission of Ordnance Survey on behalf of the Controller of Her Majesty's Stationery Office. Crown copyright. Unauthorised reproduction infringes Crown copyright and may lead to prosecution or civil proceedings. 100025370 2006.

© Copyright GeoPenspectives 2005



**KEY**

  **Proposed Prohibition of Driving Order**

# **Lincolnshire** COUNTY COUNCIL

HIGHWAYS AND PLANNING DIRECTORATE  
 B THOMPSON  
 DIVISIONAL HIGHWAYS MANAGER  
 SOUTH KESTIVEN AND SLEAFORD DIVISION  
 COUNTY OFFICES  
 ANNEX C, EASTGATE  
 SLEAFORD NG34 7EB

SCALE  
 1/25000

FILE	CORR.	BY	DATE
	SEC.		
SURVEYED			
DRAWN	BG	21/3	
TRACED			

DRAWING NUMBER  
 D 1 2 3 7 7

Denton to Skillington  
 Viking Way  
 Proposed Prohibition of Driving Order

5



This page is intentionally left blank